

An Ordinance of the Haines Borough Amending Haines Borough Code Title 18 to update the Official Zoning Map.

BE IT ENACTED BY THE HAINES BOROUGH ASSEMBLY:

Section 1. Classification. This ordinance is of a general and permanent nature and the adopted amendment shall become a part of the Haines Borough Code.

Section 2. Severability. If any provision of this ordinance or any application thereof to any person or circumstance is held to be invalid, the remainder of this ordinance and the application to other persons or circumstances shall not be affected thereby.

Section 3. Effective Date. This ordinance shall become effective immediately upon adoption.

Section 4. Amendment of Chapter 18.70.010. Chapter 18.70.010 of the Haines Borough Code of Ordinances is amended to read as follows:


NOTE: **Bolded/UNDERLINED** ITEMS ARE TO BE ADDED
STRIKETHROUGH ITEMS ARE DELETED

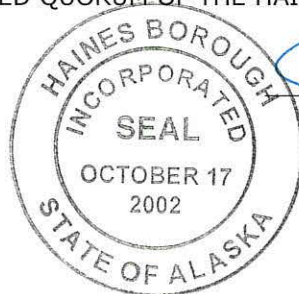
18.70.010 Zoning map.


"The Official Zoning Map of the Haines Borough, Alaska," was adopted by the borough assembly on April 21, 2004, and revised by ordinance pursuant to HBC 18.70.060 on June 28, 2005, April 18, 2006, April 22, 2008, July 22, 2008, ~~and August 12, 2008,~~ **and August 28, 2018**. A copy of the most current official map shall be retained in the office of the manager for public inspection.

ADOPTED BY A DULY CONSTITUTED QUORUM OF THE HAINES BOROUGH ASSEMBLY THIS 11th DAY OF SEPTEMBER, 2018.

ATTEST:


Alekka Fullerton, Borough Clerk




Janice Hill, Mayor

Date Introduced	08/07/18
Date of First Hearing	08/21/18
Date of Second Hearing	09/11/18